

Changes on Shoreditch High Street (Map A)

Towards Shoreditch

 Shoreditch High Street

SCHEME EXTENTS

Widened footway

Bus stop F

Widened footway

Bus stop E

Right turn to be banned (except cycles)



Bus stop D

Inset bays removed by access to development site

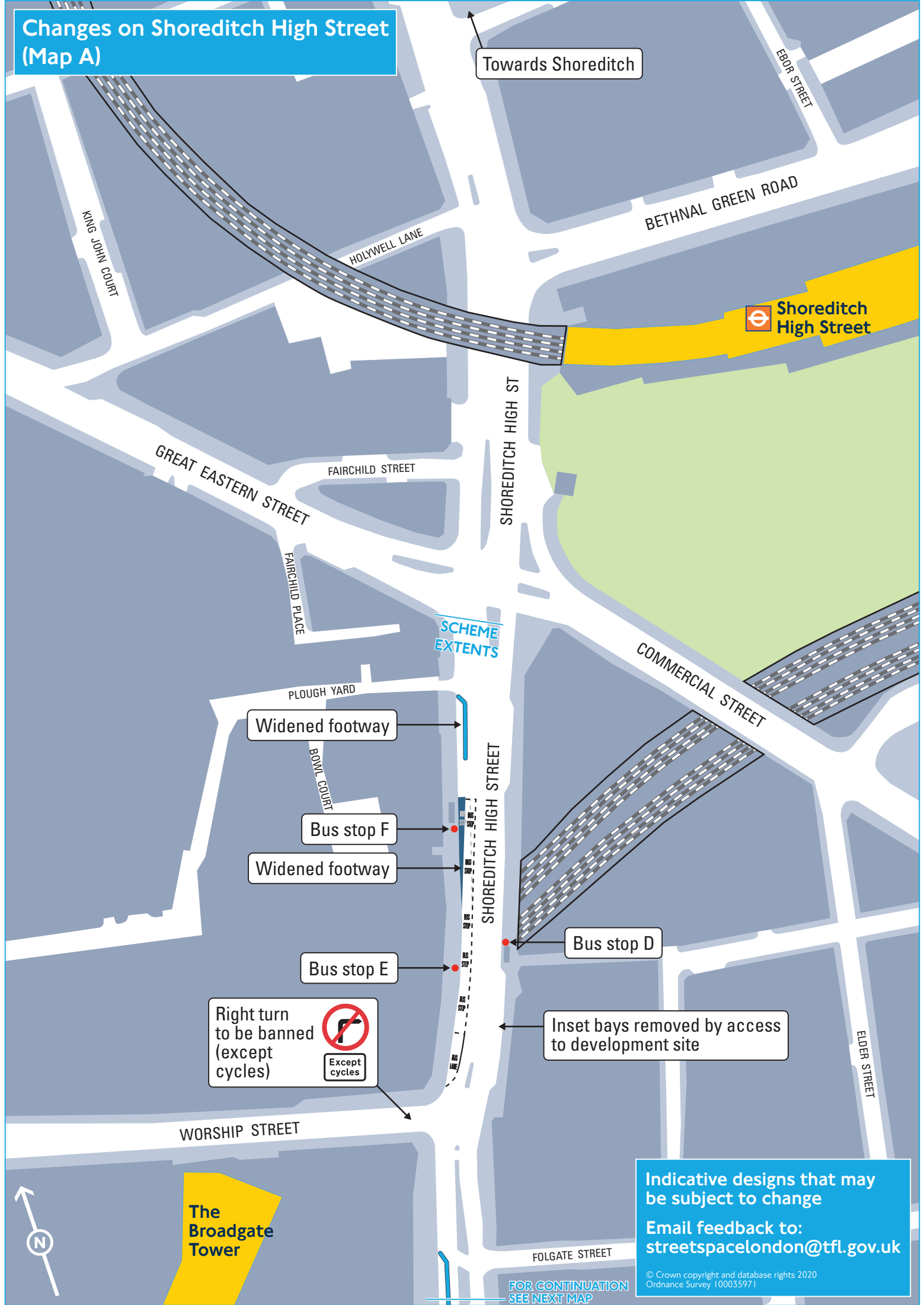
WORSHIP STREET

The Broadgate Tower

Indicative designs that may be subject to change
Email feedback to: streetspacelondon@tfl.gov.uk

© Crown copyright and database rights 2020
Ordnance Survey 100035971

FOR CONTINUATION
SEE NEXT MAP



Changes on Bishopsgate and Norton Folgate (Map B)

The Broadgate Tower

Right turn to be banned (except cycles)



Except cycles

FOLGATE STREET
FOR CONTINUATION SEE PREVIOUS MAP

Widened footway

PRIMROSE STREET

SPITAL SQUARE

Bus stop H

Bus stop J

Bus stop G

Widened footway

Bus Stand

Footway currently narrowed by hoarding

BRUSHFIELD STREET

Police parking retained

Bus stop E relocated to the south

Liverpool Street



Exchange Arcade

Right turn into Artillery Lane and Middlesex Street to be banned

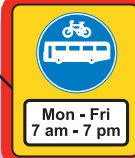


Barriers to support right turn bans into Artillery Lane and Middlesex St

ARTILLERY LANE

MIDDLESEX STREET

Bus stop E (new location) - 11, 42, 149, N11, N242



Mon - Fri
7 am - 7 pm

Bus stop L

Indicative designs that may be subject to change
Email feedback to: streetspacelondon@tfl.gov.uk

© Crown copyright and database rights 2020
Ordnance Survey 100035971

FOR CONTINUATION SEE NEXT MAP

VICTORIA AVE



Changes on Bishopsgate (Map C)

VICTORIA AVE
FOR CONTINUATION
SEE PREVIOUS MAP

NEW STREET

Exchange Arcade

Bus stop F

Bus stop K

Liverpool Street




Widened footway

Existing left turn ban remains - right turn only for all vehicles, including taxis



Restrict use of loading bay during scheme operational hours

Taxi rank



DEVONSHIRE ROW

LIVERPOOL STREET

Metro Bank

Widened footway

Heron Tower

OUTWICH STREET

CAMOMILE STREET

WORMWOOD STREET

Bus stop W

BISHOPSGATE

Bus stop Y (new location) - 8, 11, 26, 35, 47, 149, 344, 388, N8, N11, N26, N242

Bus stop Y relocated 27m north

Existing 2 min set down / pick up bay suspended

OLD BROAD STREET

Tower 42

FOR CONTINUATION
SEE NEXT MAP

Indicative designs that may be subject to change
Email feedback to:
streetspacelondon@tfl.gov.uk

© Crown copyright and database rights 2020
Ordnance Survey 100035971




Changes on Bishopsgate, Gracechurch Street and Threadneedle Street (Map D)

Tower 42

FOR CONTINUATION
SEE PREVIOUS MAP

Footway under hoarding temporary footway in nearside traffic lane



CoL Phase 1 proposals - Threadneedle Street to be one-way westbound

Bus stop LN suspended

Approximate location of pit lane for construction vehicles to 6 - 8 Bishopsgate

Widened footway

Bus stop S suspended due to construction works

No changes to existing loading bay hours

CoL proposed bus/cycle gate to east of junction with St. Mary Axe

Left turn to be introduced
No right turn retained



Location of future pit lane

Hoardings in place
Location of future pit lane

Restrict use of loading bay during scheme operational hours

Restrict use of loading bay during scheme operational hours

Widened footway

Loading box relocated 18m north

Bus stop M

Marks & Spencer

Indicative designs that may be subject to change
Email feedback to:
streetspacelondon@tfl.gov.uk

FOR CONTINUATION
SEE NEXT MAP

LOMBARD STREET

FENCHURCH STREET

Changes on Fenchurch Street and Gracechurch Street (Map E)

FOR CONTINUATION
SEE PREVIOUS MAP

CoL Phase 1 proposals - No motor vehicles Mon to Fri 7am to 7pm

Ahead only at all times except buses (right turn only) and cycles (left and right turn only)



Left turn only at all times except cycles



Except cycles

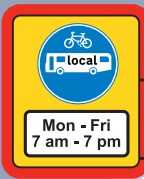
Bus stop T - temporary stop during London Bridge works

Bus stop U

Widened footway

Widened footway

All vehicles (except buses and cycles) must turn left into Eastcheap Mon to Fri 7am to 7pm



CANNON STREET

Monument

Indicative designs that may be subject to change

Email feedback to:
streetspacelondon@tfl.gov.uk

© Crown copyright and database rights 2020
Ordnance Survey 100035971

Towards London Bridge

